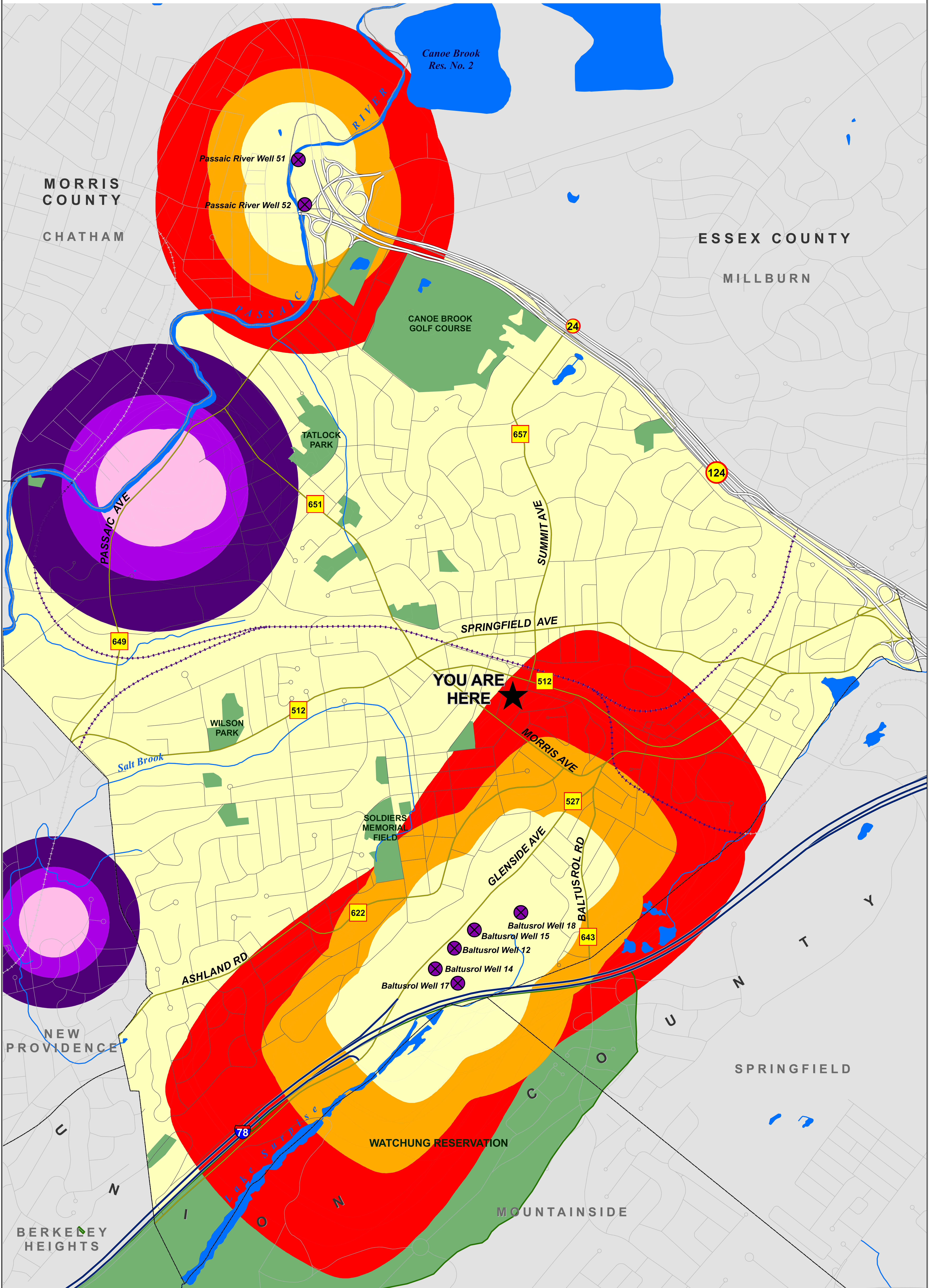


WELL HEAD PROTECTION AREAS IN SUMMIT CITY, UNION COUNTY, NJ



YOU ARE
HERE

Legend

Well Head Protection Areas for Public Community Water Supply Wells

Tier


- 1
- 2
- 3

Well Head Protection Areas for Public Non-Community Water Supply Wells

Tier

- 1
- 2
- 3


- County Border
- Municipal Border
- Recreational Land
- Lakes
- Rivers
- Interstate Roads
- NJ Roads
- County Roads
- Local Roads
- Other Roads
- Rail Lines
- Public Community Water Supply Wells (owned by NJ American Water CO)



Sources:

NJ DEP and NJ GS GIS digital data (2007 Public Community Water Supply Wells, 2004 Well Head Protection Areas For Public Non-Community Water Supply Wells, 2007 Well Head Protection Areas For Public Community Water Supply Wells); NJ DOT.

Produced in ArcView 9.2 by Lubica Cverckova, May 2008



PASSAIC RIVER COALITION
94 Mt. Bethel Rd
Warren, NJ 07059
(908) 222 - 0315
www.passaicriver.org